

St Michael's Hill temporary road closure from 23 August 2021

Diversion route for patients, visitors and staff members

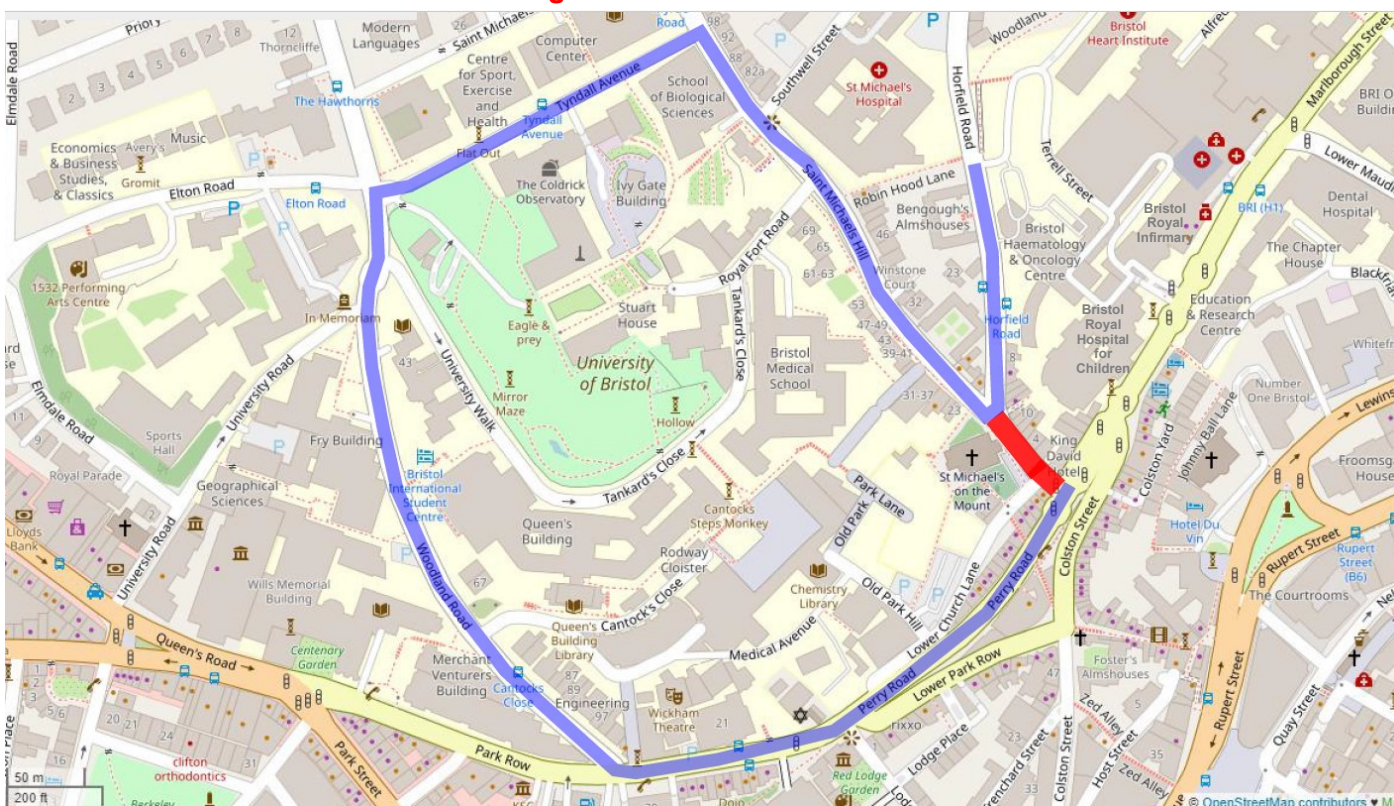
A section of St Michael's Hill in Bristol, from its junction with Perry Road/Upper Maudlin Street to just south of its junction with Horfield Road, will be temporarily closed for up to four weeks from Monday 23 August 2021. Pedestrian access will be maintained.

If you are a patient, visitor or member of staff needing to access St Michael's Hospital, Bristol Heart Institute or Bristol Haematology and Oncology Centre please see the map below for a diversion route.



The route takes you along Perry Road, Woodland Road and Tyndall Avenue onto St Michael's Hill and then Southwell Street for St Michael's Hospital (Level C), and then onto Horfield Road for Bristol Heart Institute and Bristol Haematology and Oncology Centre, and vice versa if you're travelling in the opposite direction.

If you're travelling to our hospitals during the road closure please allow more time for your journey. We apologise for any inconvenience caused and thank you for your patience at this time.

Please note that the diversion route shown below is suitable for light vehicles only. Heavy goods vehicles should follow the diversion signs.



Key

-  Road closed. No vehicle access. Pedestrians only.
-  Diversion route